

SKY ULTRA
PICO MX



ZONGOLICA
ORIZABA,
MÉXICO

14-15-16
DICIEMBRE 2018

130K

iTRN 6

50K

iTRN 3





SKY ULTRA PICO MX 2018

ONE EVENT, TWO DISTANCES:

SKY ULTRA PICO MX 130K 

SKY ULTRA PICO MX 50K 

December from Friday 14 to Sunday 16 2018

Day and hour

Start: 130K, Friday, December 14, 2018, 5:00 p.m.

50K Saturday, December 15, 2018, 07:00 a.m.

Ends: **Awards**, Sunday, December 16, 2018, 11:00 to 14:00

Place:

ZONGOLICA and ORIZABA, VERACRUZ, MEXICO

PRESENTATION:



Organizers, **CORREMONTES DEL PICO DE ORIZABA, A.C.** have taken on the task of carrying out sport events of the specialty of TRAIL and ULTRATRAIL. In addition to being committed to the environment, we collaborate **SOLIDARILY** with the surrounding communities supporting young people with athletic possibilities, mainly, **REFORESTATION** and the performance of the activities of the Pico de Orizaba National Park, especially the Forest Firefighters . Through the joint participation of RUNNERS, SPONSORS, STAFF and DONORS , we contribute jointly, resources to the community and the National Park, as mentioned above.

This year we celebrate the third edition of Sky Ultra Pico Mx event that has been rated by ITRA with 6 points. The highest rating given, besides being a race with this score with a route of only 130 K.

Several dates coincide: 170 years of the North American expedition of Captain Reynolds to the summit of Pico de Orizaba on this course and **3rd SKY ULTRA PICO MX 130K** in this region, touching the highest point within the after mentioned National Park. at 3,678 masl.

PROGRAM:

DATES:

DELIVERY OF KITS:

Friday December 14, 2018 in Zongolica for 130K and 50K

Hours: from 9:00 a.m. to 3:00 p.m.

Place: Zongolica in the Parroquial Auditorium

START AND FINAL LINE:

SKY ULTRA PICO 130K.

START: Friday, December 14 at 17:00 in **Central Park of Zongolica**

FINAL LINE: PLAZA BICENTENARIO, Orizaba, Ver.

SKY ULTRA PICO 50K.

START: Saturday, December 15 at 07:00 morning in **Central Park of Zongolica**

FINAL LINE: Plaza Bicentenario. Orizaba

AWARDS:

Sunday, December 16 from 11:00 a.m. to 14:00 Plaza Bicentenario, Orizaba.

SKY ULTRA PICO MX 130K 6

Sky Ultra Pico Mx, the best trail event of all time in MEXICO!

Launch the race that starts at Sierra of Zongolica, the last redoubt of the **NONOALCAS** and goes through where **QUETZALCOATL** (Lord of life, of light and tatiaxca of knowledge, Lord of the day and of the winds and leader of the west) lived and died, the **PEAK OF ORIZABA** or **CITLALTEPETL**, is epic. These two important places as a part of the course of **SKY ULTRA PICO MX**. It starts in the **Sierra de Zongolica**, land of the jaguar (tlatlahuquiocélotl) reaches the highest point in the **Pico de Orizaba**, habitat of the wildcat (kuawmistli) and ends in Orizaba. An extraordinary adventure that will allow trail runners to cross the jungle and the mountain.

It is first of all to live an interior adventure, a unique experience in which each participant must strive and overcome their mental and physical limits to cross the **FINISH LINE**. **Qualified by ITRA with 6 points.**

Opinions of some trail runners:

"The ultra that I will never forget because of the difficult challenge." Ranulfo Sánchez;

"What I'm taking is an unforgettable experience. I had run ultra marathons but this one has been the hardest for me "Leonel Cuevas.

"... I did not believe that a trail could be put together as hard as this in Veracruz, in general and from my point of view, it was the most complicated one I had run in Mexico" Toño Gama

"Sky Ultra Pico Mx, The Ultra you Love and Hate" Juan Carlos Rojas Loranca

We offer you an EPIC event, from the delivery of kits and the start line. This within the context of Mexican traditions, Xochitlalli and Xochicoskatl. The route runs along roads, paths, paths and gaps with any number of nuances, landscapes, viewpoints, villages and natural and architectural charms. The **START** line will be located in Zongolica at 1,216 masl, passing through Tequila, Magdalena, Tonalixco, San Juan del Rio (Rafael Delgado), Orizaba, Ixhuatlancillo, Mariano Escobedo, La Perla; San José Pilancón, the Cueva de la Muñeca, the Pico de Orizaba National Park (3,678 masl), Villas Pico de Orizaba, to finish at the Orizaba Bicentennial Square (1,236 masl). The second half takes us to the Pico de Orizaba National Park, from Orizaba by the riverbank of the same name, by the route that Captain Reynolds followed 170 years ago, summit it on May 10, 1848.

SKY ULTRA PICO MX 130K course reaches highest point at 3,678 meters above sea level to arriving the **FINAL LINE** located in Orizaba at 1,236 meters above sea level.

The cumulative positive slope is 6,410 m (D + 6,410 m) and the accumulated negative height of 6,390 m (D-6,390 m)

THE TOP OF MEXICO AS A WITNESSER OF YOUR FEAT!

CATEGORIES:

- Man**
- Free (39 years and under)
 - Master (40 to 49 years old)
 - Veterans (from 50 and up)
- Female**
- Free (39 years and under)
 - Master (40 to 49 years old)
 - Veterans (50 years and older)

MONEY AWARDS:

.Men's ABSOLUTE 130K

- 1 ° \$ 15,000.00 Mx
- 2 ° \$ 10,000.00 Mx
- 3 ° \$ 7,000.00 Mx

Women's ABSOLUTES 130K


- 1 ° \$ 15,000.00 Mx
- 2 ° \$ 10,000.00 Mx
- 3 ° \$ 7,000.00 Mx

And special medal to the first 3 of each category.

COURSE



PROFILE



DATA SHEET



130K



13 X
13 X

15 h
 30 h
 Max 30 h

Zongolica
14 · 12 · 18
17:00 hr

Max 100

Pico de Orizaba 3479
cueva de la Muñeca 3409
Tlachichilco 1437
Magdalena 1728
Tenango 1450

TRAIL RUNNERS: We remind you **NO PETS ALLOWED**

REGISTRATION:

Recovery fee (Mx): \$ 1,600.00 through August 31; \$1,700 as of September 30;
\$ 1,800 as of October 31; \$ 1,900 as of November 30.

50 available bibs * consult rules in the Regulation.

REGISTRATION DEADLINE NOVEMBER 30, 2018

Steps to make your registration:

1. Fill registration form, and
2. Send proof of previous career to corremontes01@gmail.com
3. Deposit into the SANTADER Bank account 60-57438571-9 or make bank transfer (Clabe) 0148 8260 5743 8571 90, # CARD 5579 0700 5934 3494 (for deposit in OXXO or bank) named ALBERTO GOCHICOA GOMEZ, the amount accordingly to payment date.
4. Print the registration form, the medical certificate, the responsive letter and present it together with your ORIGINAL voucher or transfer document.

(**Note:** Runner's kit will be delivered only with original documents and / or copies presenting official identification).

SKY ULTRA PICO MX 50K 

Wanting is power!

This Cross Country race (Trail) could be used to measure you, and as a background so that in 2019 you can cheer and meet the requirements to participate in the **SKY ULTRA PICO MX 100 K or 100 miller**. The START LINE is in the Central Park of Zongolica, Ver. (1,216 masl), the trail will take you to the Mountain by the magical route of the Sierra de Zongolica passing through Tequila, Magdalena, San Juan del Río (Rafael Delgado), and finally you will reach **the**

FINAL LINE through El Paseo del Río Orizaba, in Plaza Bicentenario de Orizaba (1,236 masl). **Qualified by ITRA with 3 points.**

The cumulative positive slope is 3,060 m (**D + 3,060 m**) and the cumulative negative slope is 3,040 m (**D – 3,040 m**).

CATEGORIES

MEN

- Free** (39 years and under)
- Master** (40 to 49 years old)
- Veterans** (from 50 and up)

FEMALE

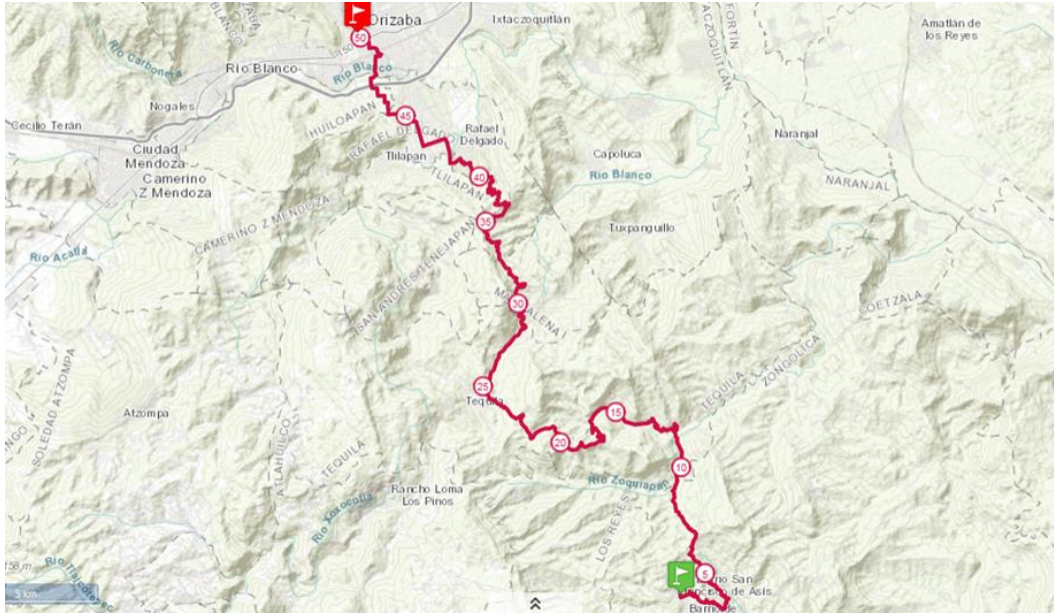
- Free** (39 years and under)
- Master** (40 to 49 years old)
- Veterans** (50 years and older)

MONEY AWARDS:

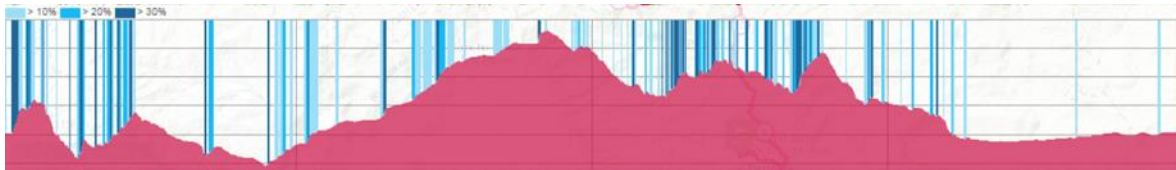
MEN's	ABSOLUTE 50K	FEMALE	ABSOLUTE 50K
1 °	\$ 5,000.00	1 °	\$ 5,000.00
2 °	\$ 4,000.00	2 °	\$ 4,000.00
3 °	\$ 3,000.00	3 °	\$ 3,000.00

And special medal to the first 3 of each category.


COURSE



PROFILE



DATA SHEET



Zongolica
15 · 12 · 18
07:00 hr



Magdalena 1725
Tequila 1928
Tenango 1450

TRAIL RUNNERS: We remind you **NO PETS ALLOWED**

REGISTRATION:

Recovery fee (Mx): \$ 800.00 through August 31; \$ 900 as of September 30;
\$ 1,000 through November 30.

100 bibs available.

REGISTRATION DEADLINE NOVEMBER 30, 2018

Steps to make your registration:

- 1.- Fill out registration form and
- 2.- Send with proof of previous career to corremontes01@gmail.com

(ONLY APPLIES FOR 130K)

3.- Deposit into the SANTANDER Bank account 60-57438571-9 or make bank transfer (Clabe) 0148 8260 5743 8571 90, # CARD 5579 0700 5934 3494 (for deposit in OXXO or bank) named ALBERTO GOCHICOA GOMEZ, the corresponding amount accordingly to payment date.

4. Print the registration form, the medical certificate, the responsive letter and present it together with your ORIGINAL voucher or transfer document.

(**Note:** Runner's kit will be delivered only with original documents and / or copies presenting official identification).

REGISTRATION CENTERS

ONLINE: www.corremontesorizaba.com

-TRISWIM / TRIMAS, Colón Oriente No. 1007 Local 3, between Sur 19 and Sur 23, Plaza Barcelona, **Orizaba, Ver.** Tel. (272) 72106 1196, WhatsApp 272 103 2234

<https://www.google.com/maps/place/Plaza+Barcelona/@18.8511762,-97.0981644,17z/data=!3m1!4b1!4m5!3m4!1s0x0:0x1187fdceac44719!8m2!3d18.8511762!4d-97.0959757> ? hl = en

-DESAFÍO TURISMO DE AVENTURA, Norte 13 N ° 318 (between Poniente 2 and 8, Hotel Los Diamantes), **Orizaba, Ver.** Tel. (272) 72 51534, WhatsApp 272 148 1257

<https://www.google.com/maps/place/Desafio+Turismo+de+Aventura/@18.84837,-97.1127328,15z/data=!4m5!3m4!1s0x0:0xe0e29088341cca3e!8m2!3d18.84837!4d-97.1127328>

-AUTOMOTRIZ GOCHICOA, Sur 10 No. 278, half block from Calle Real (Poniente 7), **Orizaba, Ver.** Phone. (272) 72 50821, WhatsApp 272 703 2951

<https://www.google.com.mx/maps/place/Automotriz+Gochicoa/@18.8448698,-97.1087826,17z/data=!4m5!3m4!1s0x0:0xe15e040a7ad5948!8m2!3d18.844352!4d-97.108847>

-MONTAÑAS y CAVERNAS, Oriente 4 No.556 A, entre Sur 11 y Sur 13 , **Orizaba, Ver.** WhatsApp 272 728 9381

<https://www.google.com.mx/maps/place/Plaza+Faro/@18.8483618,-97.0861387,16z/data=!4m5!3m4!1s0x0:0x293351c4b8b7dd6b!8m2!3d18.84796,410!4d-97.0875549>

-YAK ADVENTURE, Pípila 153 almost esq. Americas. Col. José Cardel. **Xalapa, Ver.** Hours: 12 to 20 hours from Monday to Friday. WhatsApp 272 105 1335

<https://www.google.com/maps/place/Yak+Adventures/@19.5385956,-96.9171541,19z/data=!4m5!3m4!1s0x0:0xba84a63cfd22c8e3!8m2!3d19.5385476!4d-96.9169878>

GUTS MEXICO: Yautepec N ° 88-A esq. Vicente Suárez, Col Condesa. **México City**, Phone 5211 0421

<https://www.google.com.mx/maps/place/Guts+Mexico/@19.4126517,-99.1772697,15z/data=!4m5!3m4!1s0x0:0x9d70ed207ce666b2!8m2!3d19.4126517!4d-99.1772697>

-MARECO: Av. 7 #1500-C, Center, 94500 **Córdoba, Ver.** Phone: 271 714 2565 and 271 712 3877

<https://www.google.com/maps/place/Mareco/@18.8884762,-96.9335972,17z/data=!4m5!3m4!1s0x85c4e543324a4f79:0xfae4cb551f85a1e1!8m2!3d18.8884052!4d-96.9317304>

-MARECO Veracruz: J. B. Flores 70. Miguel Alemán. **Veracruz, Ver.** Phone and Whatsapp 271 718 1221

https://www.google.com/maps/@19.2079154,-96.1546676,3a,75y,54.7h,90t/data=!3m6!1e1!3m4!1s_kHryEmkoaOFEjyAEz2kBg!2e0!7i13312!8i6656?hl=en

-KAVENTURATE Calle Sur 10 #181, Centro, 94300 **Orizaba, Ver.** Phone: 01 272 728 9673

<https://www.google.com/maps/place/KAVENTURATE/@18.845397,97.109452,15z/data=!4m5!3m4!1s0x0:0x233e689d41643fb8!8m2!3d18.845397!4d-97.109452>

PACKAGE DELIVERY:

SKY ULTRA PICO MX 130K and 50K

Program: Friday, December 14. Zongolica, Ver.

- | | |
|---------------------|------------------------------------------------------|
| 9:00 am to 14:00 hr | Delivery of kits and Reception at hotel participants |
| 14:00 to 15:00 hr | Event in Auditorium attached to the Church: |
| 14:00 to 14:15 hr | Welcome Words |
| 14:15 to 16:00 hr | Xochicoskatl - Traditional reception for runners |
| | Xochitlalis * - Ceremonial offering to mother earth |
| 16:00 to 17:00 hr. | 130K Briefing and income to start line box |
| 17:00 hr. | 130K Start running |
| 17:30 to 18:30 | 50K Briefing |

** Xochitlalis: It is a ceremonial offering that is given in tribute to God and Mother Earth, to ask permission where the SKY ULTRA PICO MX is going to start, with the purpose that the runners conclude the race without any incident and the mother protect them in their passage through the mountains. A tribute will be offered that will be buried in the atrium of the church of Zongolica, using holy water, so that the spirit of evil does not disturb the passage of the runners, a cross adorned with flowers will be installed, it will be perfumed with copal, greeting with 12 xochimanales, with crumbling flowers, naming the four cardinal points, all the hills and mountains that are going to run. At the end, coffee will be drinking in conviviality with Mother Earth, accompanied by traditional music and dances.

Director of the race: Alberto Gochicoa G.

Phone: 2727032951

Look closely at the markings and signals. If you do not see signs, go back until you find the last signal mark you saw. THE BEST WAY TO LOSE YOURSELF is to follow the runner who goes ahead who MAY ALREADY LOSES THE WAY.